

6 December 2022

Roadworks Bulletin – Rushcliffe Temporary Prohibitions – Cropwell Bishop, Willoughby on the Wolds, Radcliffe on Trent, Upper Saxondale.

<p>Locations & dates</p>	<p><u>Thursday 19th January to Friday 20th January 2023</u> Brownhill Close, Cropwell Bishop – From its junction with Hoe View Road for its full length.</p> <p><u>Monday 23rd January 2023 to Friday 27th January 2023</u> St Giles Way, Cropwell Bishop – From its junction with Church Street for its full length.</p> <p><u>Monday 30th January 2023 to Tuesday 7th February 2023</u> Hoe View Road, Cropwell Bishop – From its junction with Nottingham Road to its junction with Cropwell Butler Road.</p> <p><u>Wednesday 8th February 2023 to Friday 10th February 2023</u> Chapel Lane, Willoughby on the Wolds – From its junction with Main Street for its full length.</p> <p><u>Friday 10th February 2023 to Wednesday 15th February 2023</u> London Lane, Willoughby on the Wolds – From its junction with Back Lane to its junction with Main Street.</p> <p><u>Wednesday 15th February 2023 to Thursday 16th February 2023</u> Church Lane, Willoughby on the Wolds – From its junction with Main Street in a northerly direction for 90 metres.</p> <p><u>Friday 17th February 2023 to Friday 24th February 2023</u> Golf Road, Radcliffe on Trent – From its junction with Grantham Road to its junction with Bingham Road.</p> <p><u>Monday 27th February 2023 to Friday 3rd March 2023</u> Saxondale Drive, Upper Saxondale – From its junction with Grantham Road to its junction with Westminster Drive.</p>
<p>Times</p>	<p>All works are due to take place between 08:00-15:30 daily.</p> <p>The works are very weather dependant and dates may change at short notice.</p>

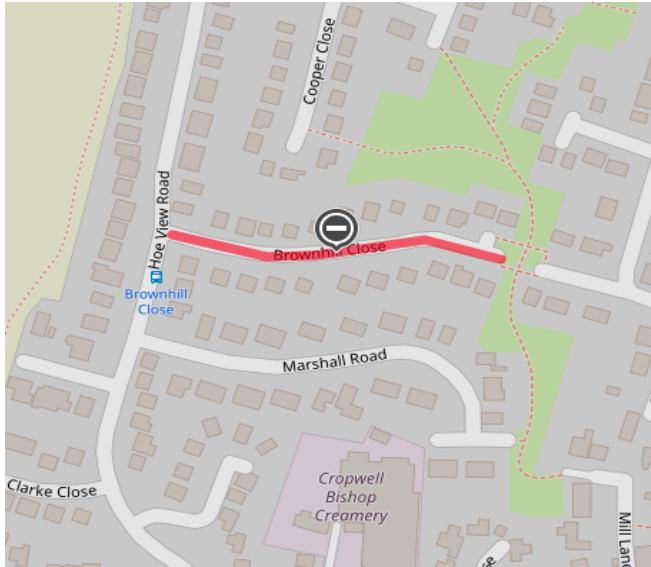
Carried Out By	Via East Midlands on behalf of Nottinghamshire County Council.
Nature of Restriction	Temporary Prohibition of Driving. Temporary prohibition of Waiting, Loading and Unloading (Both Sides, 08:00-15:30)
Nature of Works	Carriageway Patching.
Alternative Route	<p>Brownhill Close – No Alternative route available, Dead-End Road.</p> <p>St Giles Way – No Alternative route available, Dead-End Road.</p> <p>Hoe View Road – Church Street – Nottingham Road and Vice Versa.</p> <p>Chapel Lane - No Alternative route available, Dead-End Road.</p> <p>London Lane – Main Street – Back Lane and vice versa.</p> <p>Church Lane - No Alternative route available, Dead-End Road.</p> <p>Golf Road – Bingham Road – Cropwell Road – A52 Grantham Road and vice versa.</p> <p>Saxondale Drive – Henson Lane – The Fosse – A52 Grantham Road and vice versa.</p>
Further Works Information	Liam Dudley – 01159 774617 hub@viaem.co.uk
Emergency Contact	Garry Elsom – 07883 114422

Roadworks information at www.nottinghamshire.gov.uk/roadworks
Parking Restrictions at <http://www.nottinghamtraffweb.co.uk/>

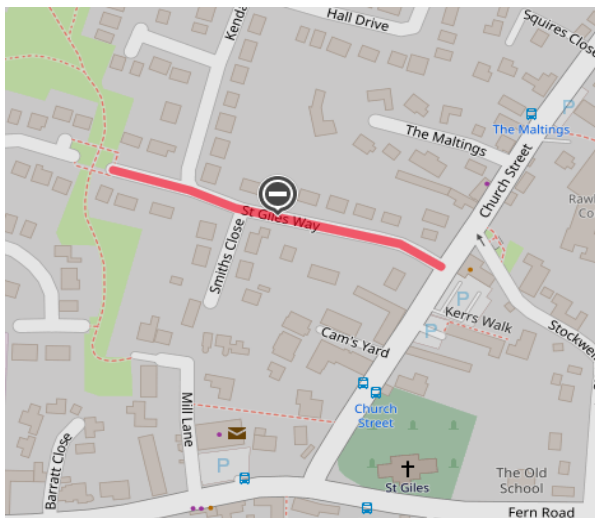
Red – Road Closure.

Blue – Diversion.

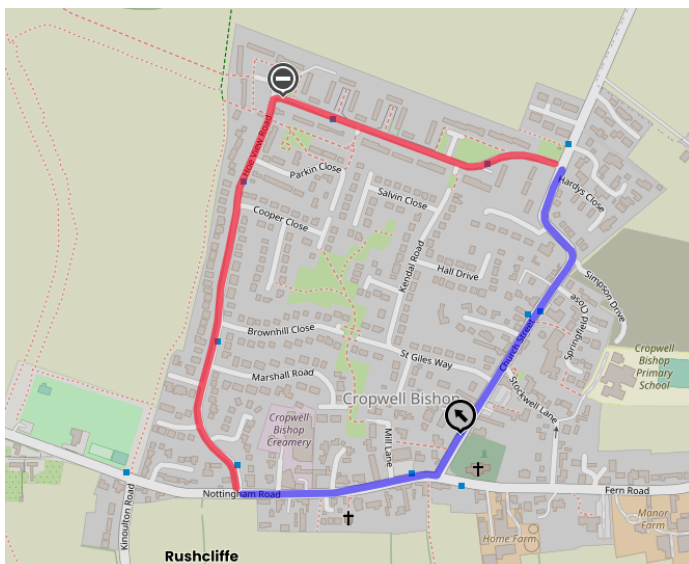
Brownhill Close, Cropwell Bishop.



St Giles Way, Cropwell Bishop.



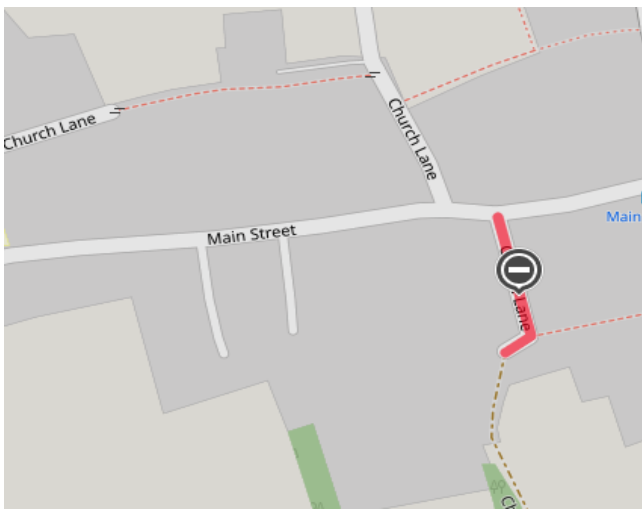
Hoe View Road, Cropwell Bishop.



Church Lane, Willoughby on the Wolds



Chapel Lane, Willoughby on the Wolds



London Lane, Willoughby on the Wolds



